

Bustime

Android, iOS

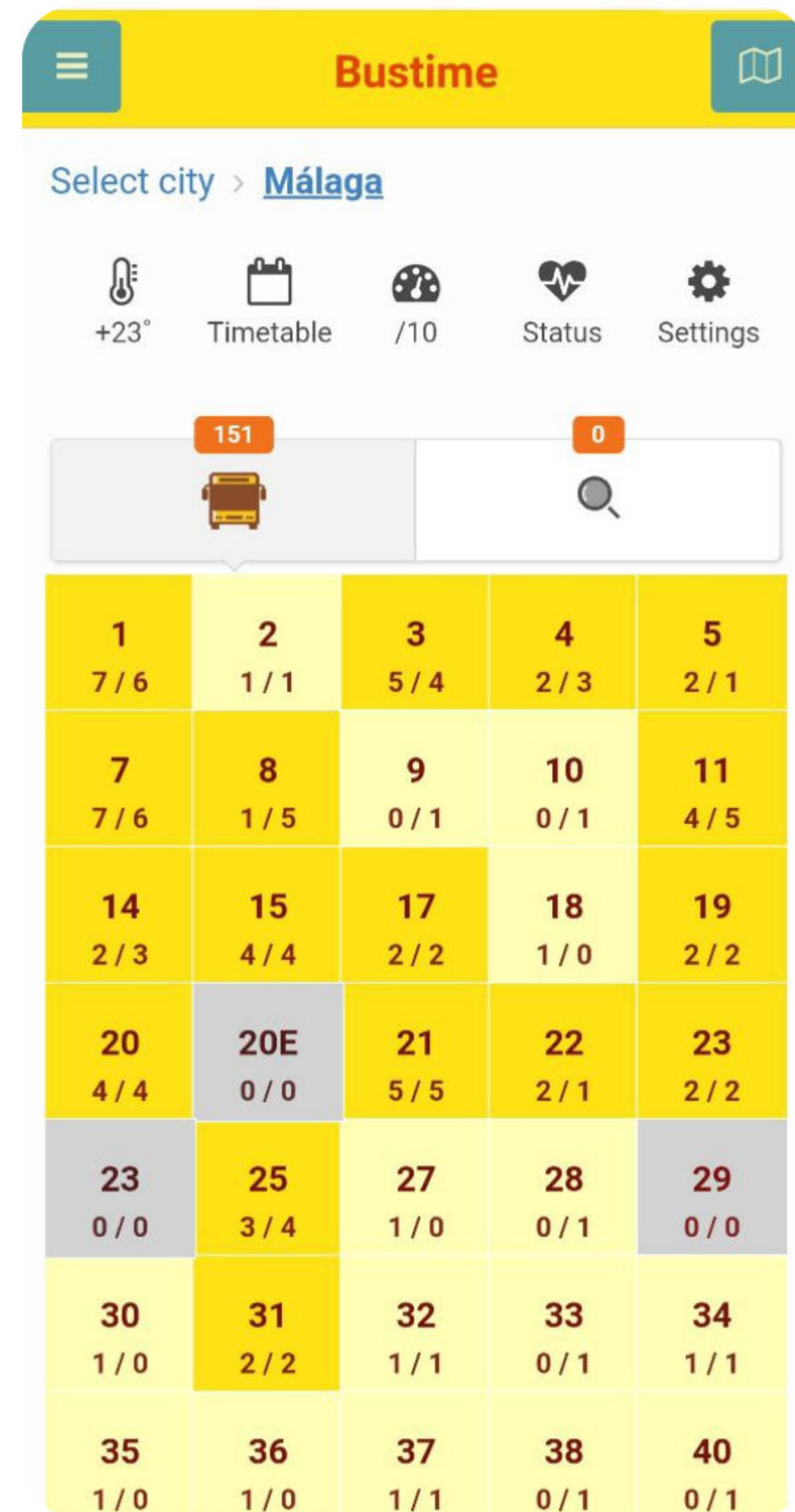


Busti.me

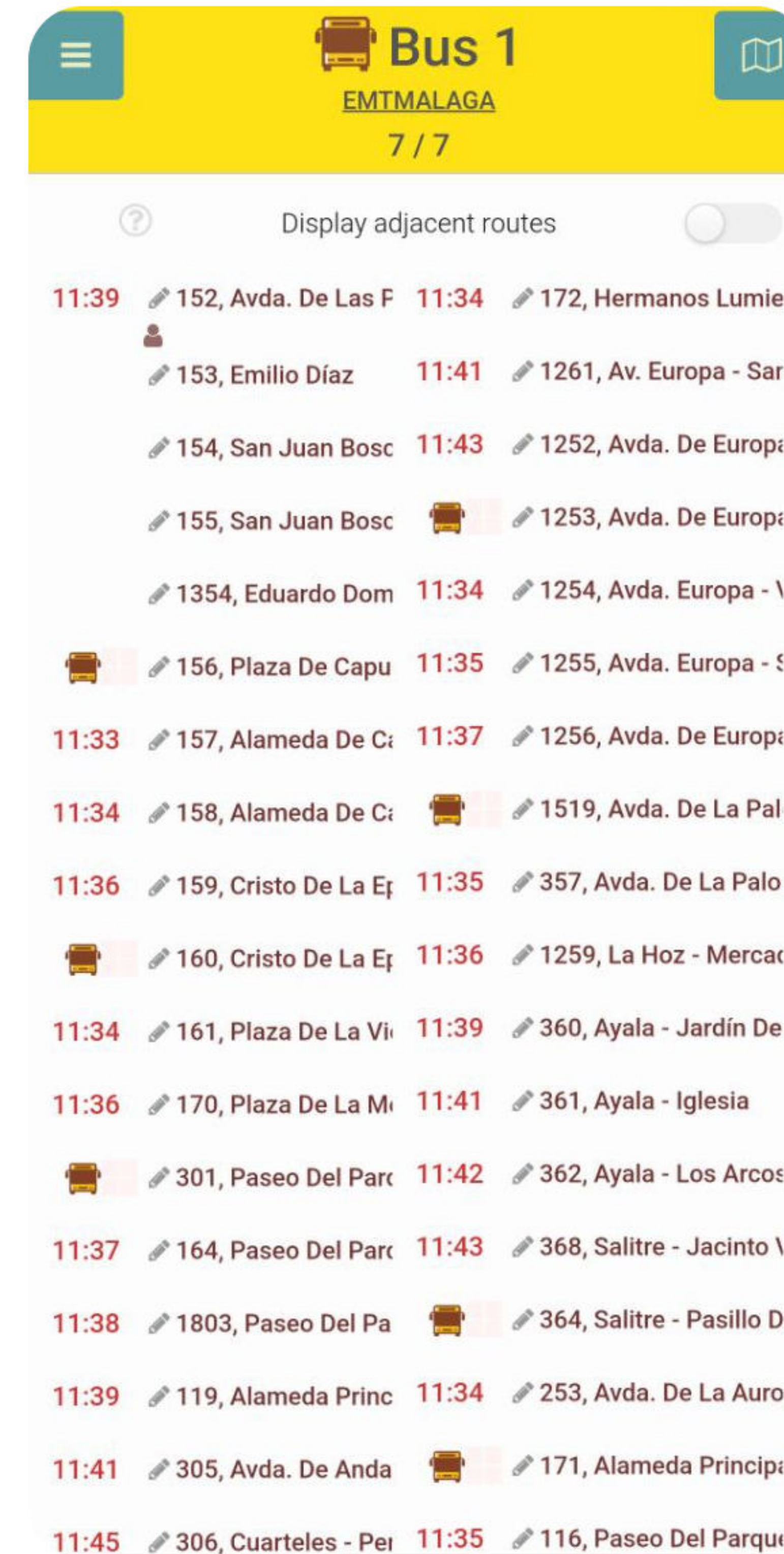
Web

We help you find out where your bus is going

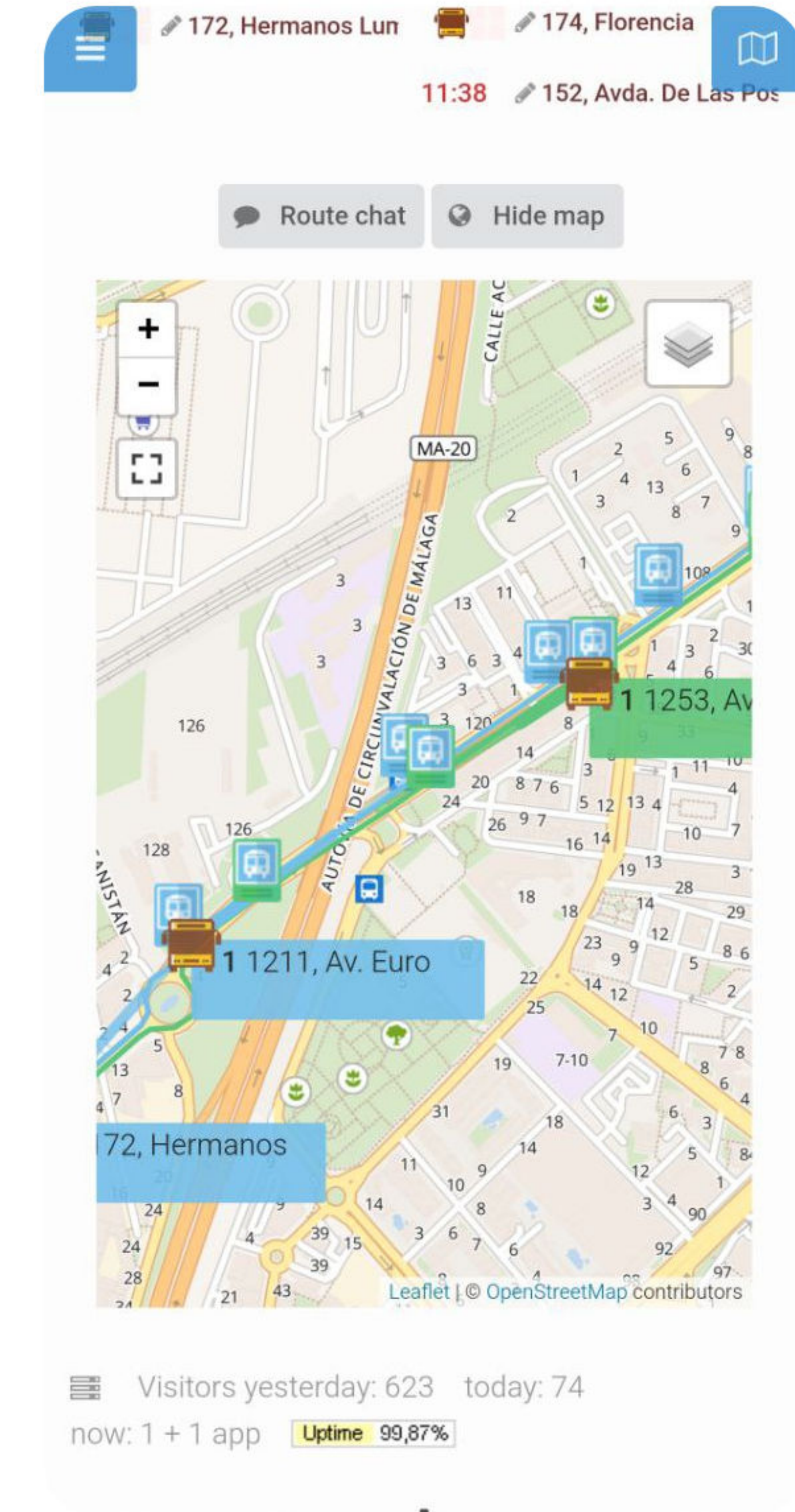
Appearance and main functions of busti.me



Setta routers



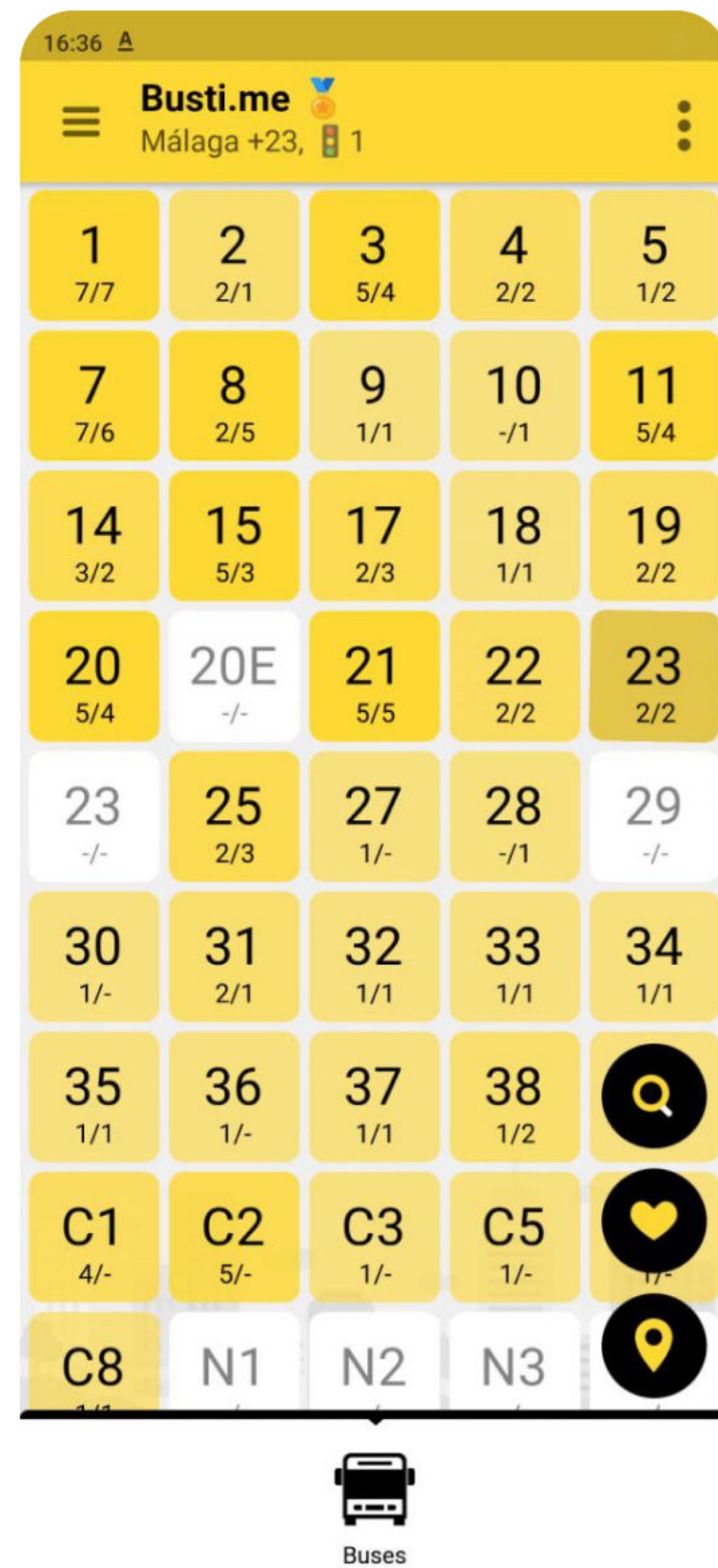
Pleasant route interface



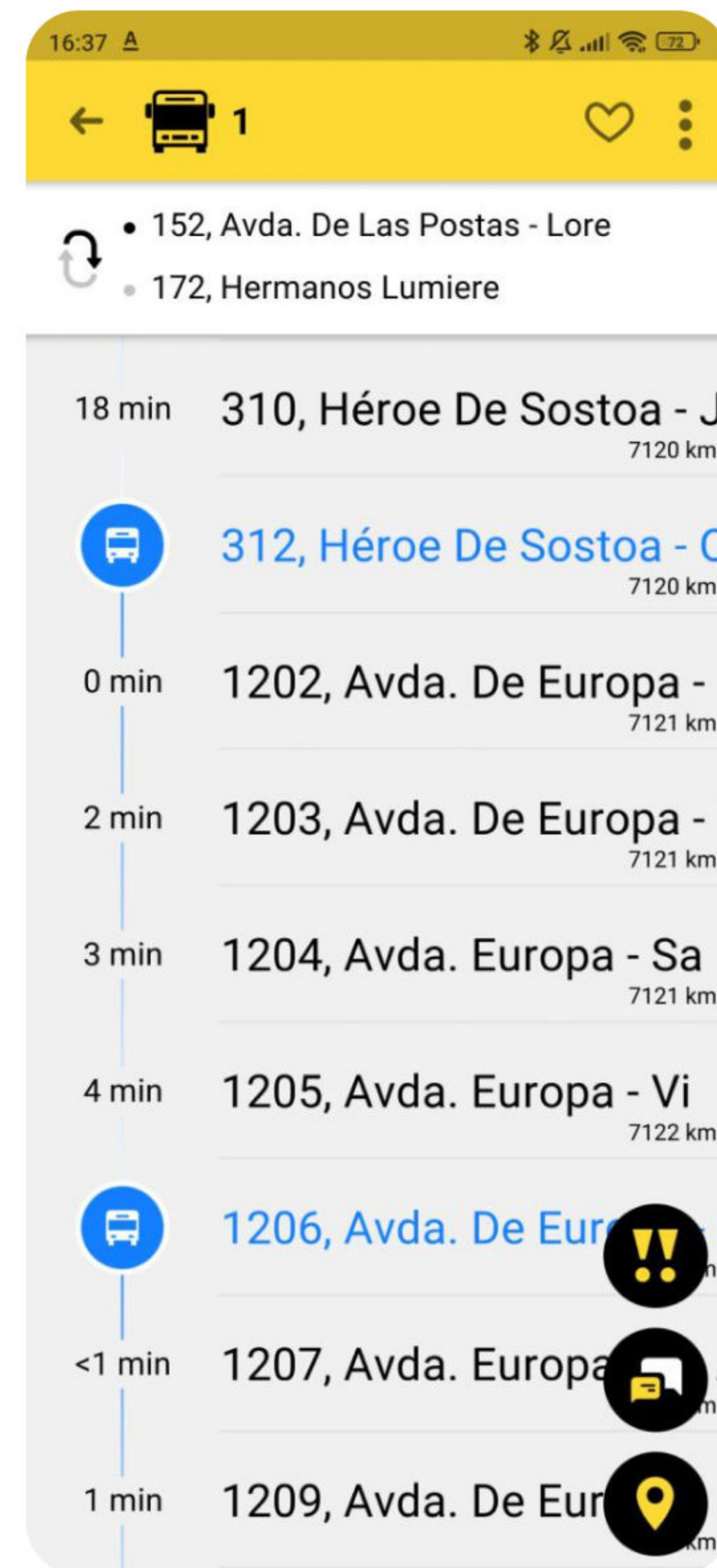
Online map with transport

We use open data from public transport locations to rework them for users' convenience

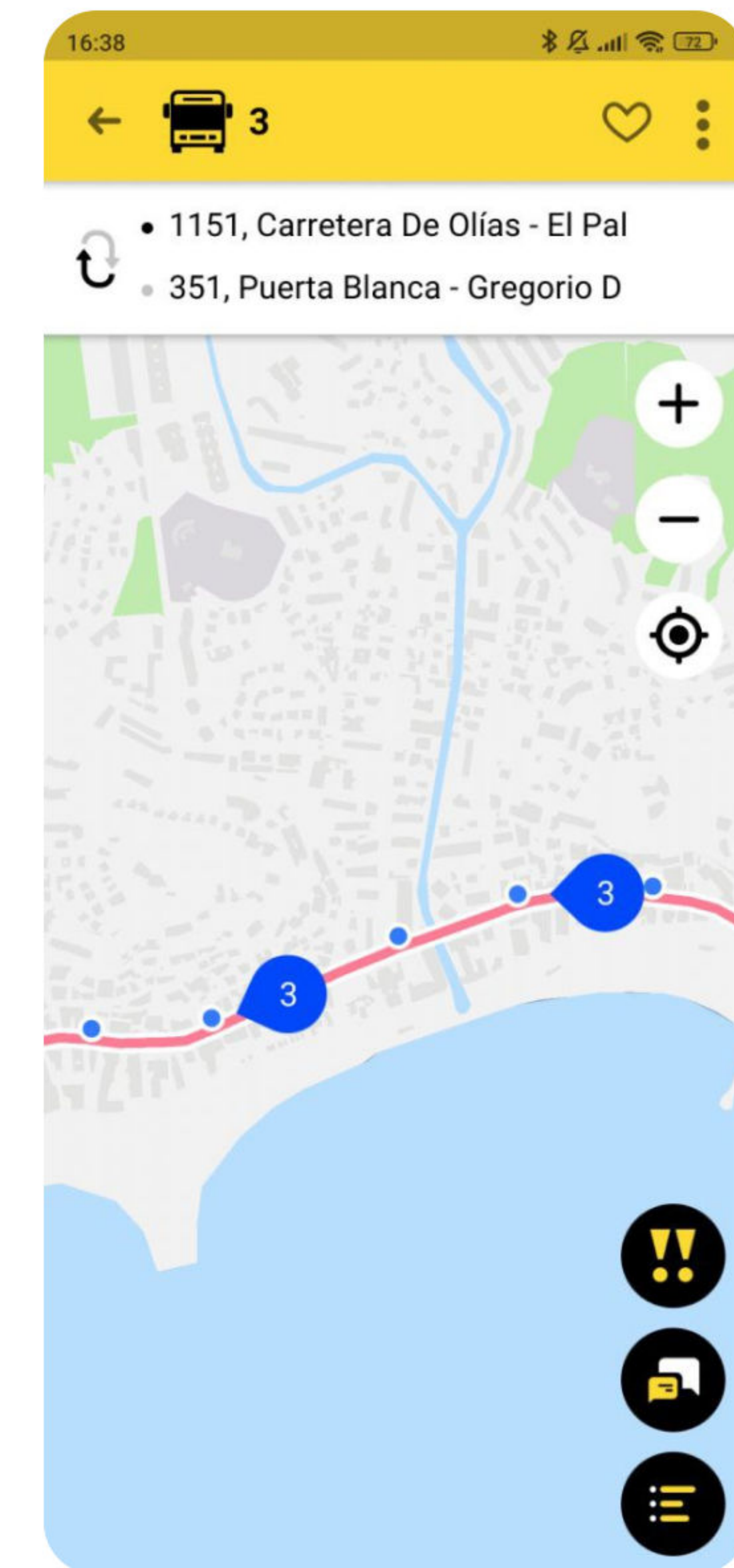
Appearance and main functions of bustime application



Setta routers



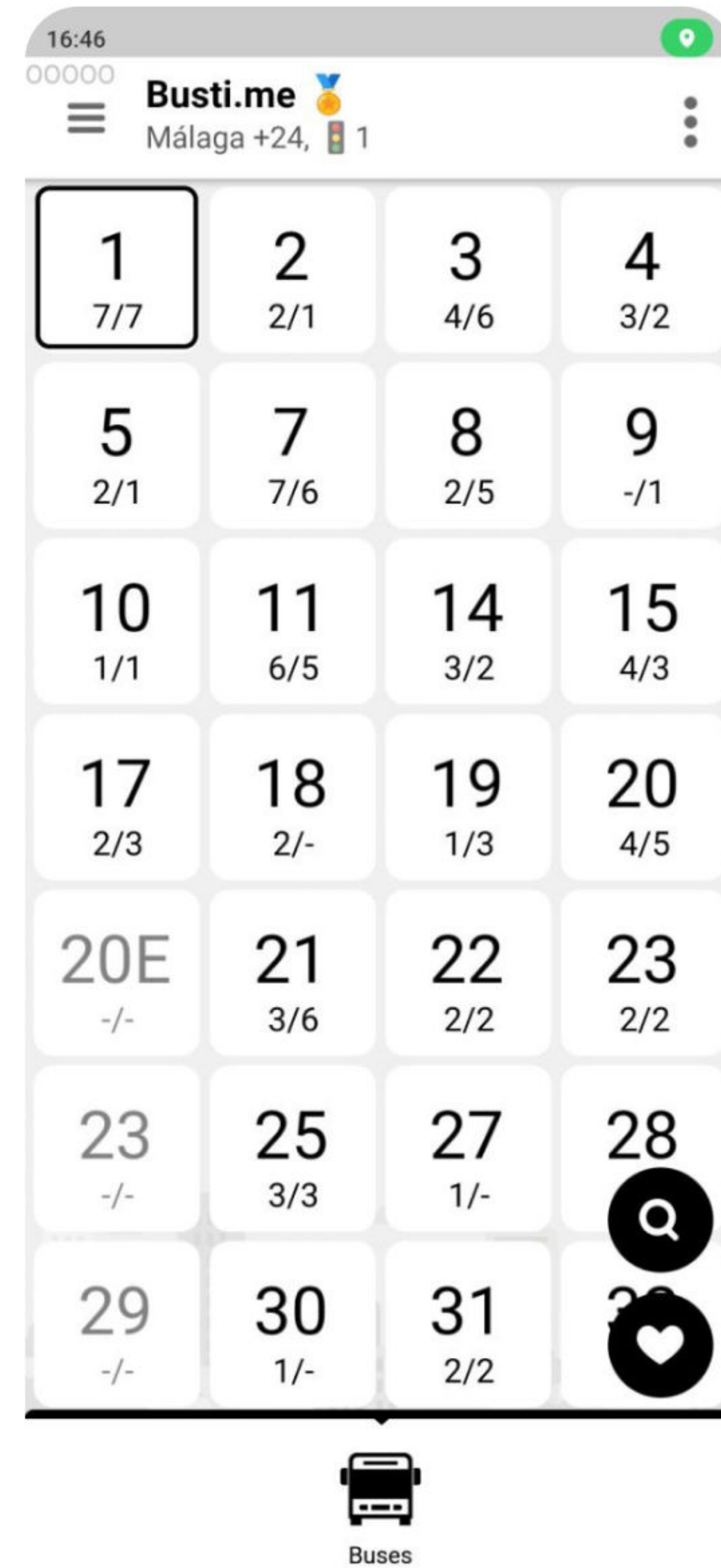
Pleasant route interface



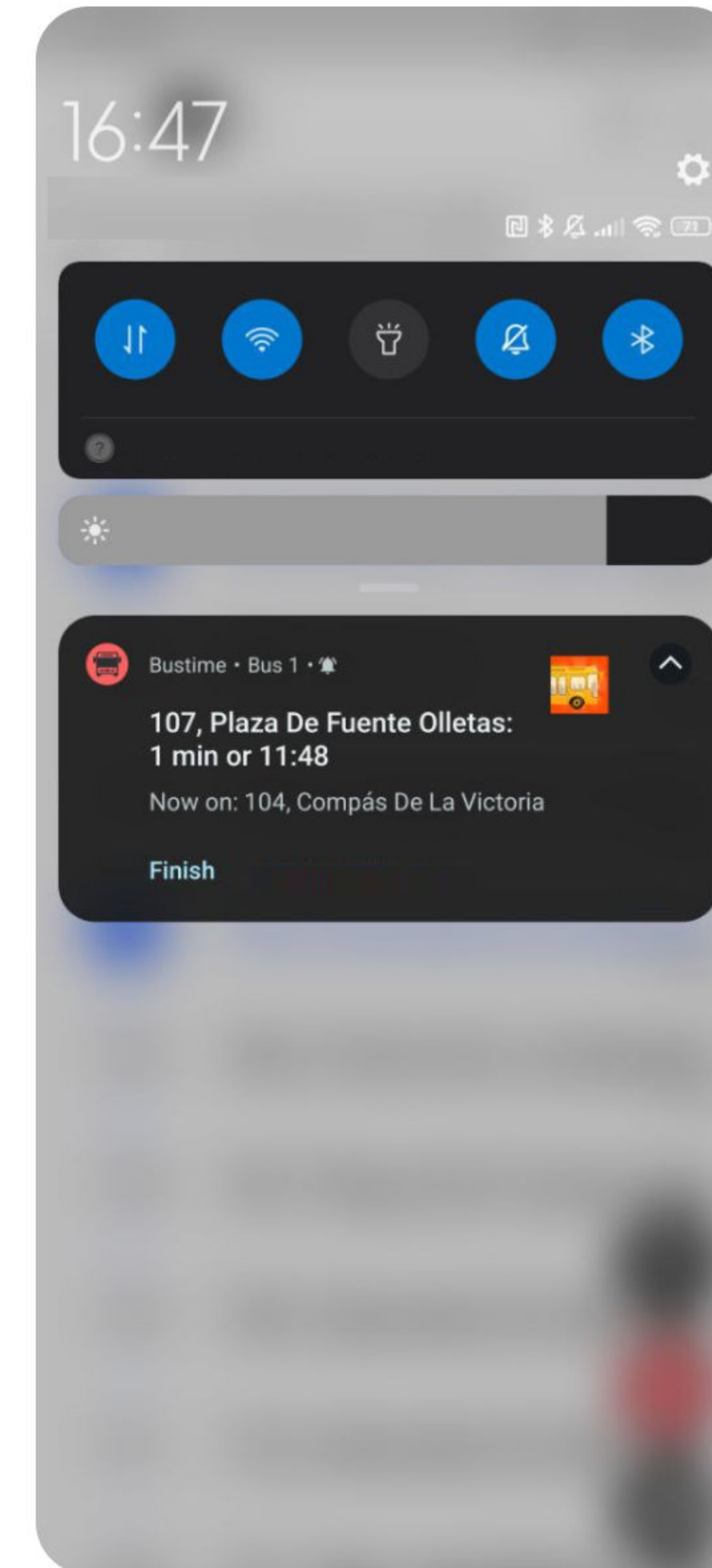
Online map with transport

The user-friendly, flexible and easy-to-use interface attracts hundreds of thousands of users around the world.
We hear our users.

Inclusive functions



Mode for visually impaired



Acoustic and visual approach notices

Caring for the Blind:

- Complete adaptation of the application interface for the screenreader
- Functions "waiting here" and "getting out here" to help monitor the approach of buses and stops

We strive to make urban transport more accessible and convenient for everyone. Our goal is to reduce the waiting time at bus stops and help you plan your routes better.

If you want Bustime to work in your city, then you can contact the Department of Transport with a request to provide our project with access to the geodata of buses.

We do not charge for data transmission.
We do not charge a fee for using the app.

You can use email to contact us.:

support@busti.me